

VICINITY MAP
N.T.S.

TRACT NO. 0134
FINAL PLAT
WESTERN SKY AIRPARK

Lots C1 - C15, 1 - 8 & 163 - 168

A PORTION OF
NW 1/4 of SEC. 17, T. 5 N., R. 13 W.,
Gila & Salt River Meridian,
La Paz County, Arizona


OWNER/SUBDIVIDER

WESTERN SKY AIRPARK, LLC
P.O. BOX 280
SALOME, AZ 85348

CERTIFICATE OF ENGINEERING

I HEREBY CERTIFY THAT ALL ENGINEERING WORK EFFORT SHOWN ON THIS PLAT WAS PERFORMED BY ME OR UNDER MY SUPERVISION.


JAMES D. DOWNING, P.E. #19202
THE HARCUIVAR COMPANY
P.O. BOX 70
SALOME, AZ 85348
(928) 859-3647



SURVEYOR CERTIFICATION

I HEREBY CERTIFY THAT THIS SURVEY AND THIS MAP REPRESENTING SAID SURVEY WERE MADE IN ACCORDANCE WITH ACCEPTABLE PROFESSIONAL STANDARDS, AND THAT THE INFORMATION SHOWN HEREON IS, TO THE BEST OF MY KNOWLEDGE, INFORMATION, AND BELIEF A TRUE AND ACCURATE REPRESENTATION THEREOF.

KIM A. HYDE, R.L.S. #31598
TIERRA SURVEY & MAPPING
P.O. BOX 444
WENDEN, AZ 85357
(928) 859-3011



DEDICATION

STATE OF ARIZONA }
COUNTY OF LA PAZ } S.S.

KNOW ALL MEN BY THESE PRESENTS:

THAT WESTERN SKY AIRPARK, LLC, AN ARIZONA LIMITED LIABILITY COMPANY, HAS THIS _____ DAY OF _____, 2002 CAUSED A PORTION OF SECTION 17, TOWNSHIP 5 NORTH, RANGE 13 WEST, GILA AND SALT RIVER MERIDIAN, LA PAZ COUNTY, ARIZONA, AS PLATTED HEREON, TO BE SUBDIVIDED INTO LOTS, TRACTS AND STREETS UNDER THE NAME OF WESTERN SKY AIRPARK, AND HEREBY DECLARES THAT THIS PLAT SETS FORTH THE LOCATION AND GIVES THE DIMENSIONS OF SAID LOTS, TRACTS AND STREETS CONSTITUTING SAID SUBDIVISION, AND THAT THE LOTS BE KNOWN BY THE NUMBERS, AND THE STREETS BY THE NAMES GIVEN ON SAID PLAT, AND THAT WESTERN SKY AIRPARK, LLC, AS OWNER, HEREBY RESERVES AS PRIVATE AND TO THE USE AND BENEFIT OF THE OWNERS OF THE LOTS OF SAID SUBDIVISION, THE STREETS, AIRSPACE, TAXIWAYS, RUNWAY AND TRACTS SHOWN HEREON, AND THE EASEMENTS, TO THE USE SHOWN AND DEFINED ON SAID PLAT AND AS SET FORTH IN ANY APPLICABLE DECLARATIONS OF RESERVATIONS, COVENANTS, CONDITIONS, OR RESTRICTIONS AFFECTING THIS AREA.
IN WITNESS WHEREOF: DONALD H. MILLER, MANAGING MEMBER OF WESTERN SKY AIRPARK, LLC, HAS HEREUNTO CAUSED HIS NAME TO BE SIGNED, BEING DULY AUTHORIZED TO DO SO THIS _____ DAY OF _____, 2002.

DONALD H. MILLER

COUNTY APPROVAL

THIS PLAT HAS BEEN CHECKED FOR CONFORMANCE TO THE APPROVED TENTATIVE PLAT, AND ANY SPECIAL CONDITIONS ATTACHED HERETO, THE REQUIREMENTS OF LA PAZ COUNTY PLANNING ORDINANCE, AND ANY OTHER APPLICABLE REGULATIONS, AND APPEARS TO COMPLY WITH REQUIREMENTS WITHIN OUR JURISDICTION TO CHECK AND EVALUATE.

COUNTY SANITARIAN _____ DATE _____
COUNTY ENGINEER _____ DATE _____
COUNTY PUBLIC WORKS DIRECTOR _____ DATE _____
COUNTY PLANNING DIRECTOR _____ DATE _____

NOTARY ACKNOWLEDGEMENT

FOR: _____
SUBSCRIBED AND SWORN BEFORE ME THIS _____ DAY OF _____, 2002
MY COMMISSION EXPIRES _____, 2002.
NOTARY PUBLIC FOR THE STATE OF ARIZONA

NOTARY ACKNOWLEDGEMENT

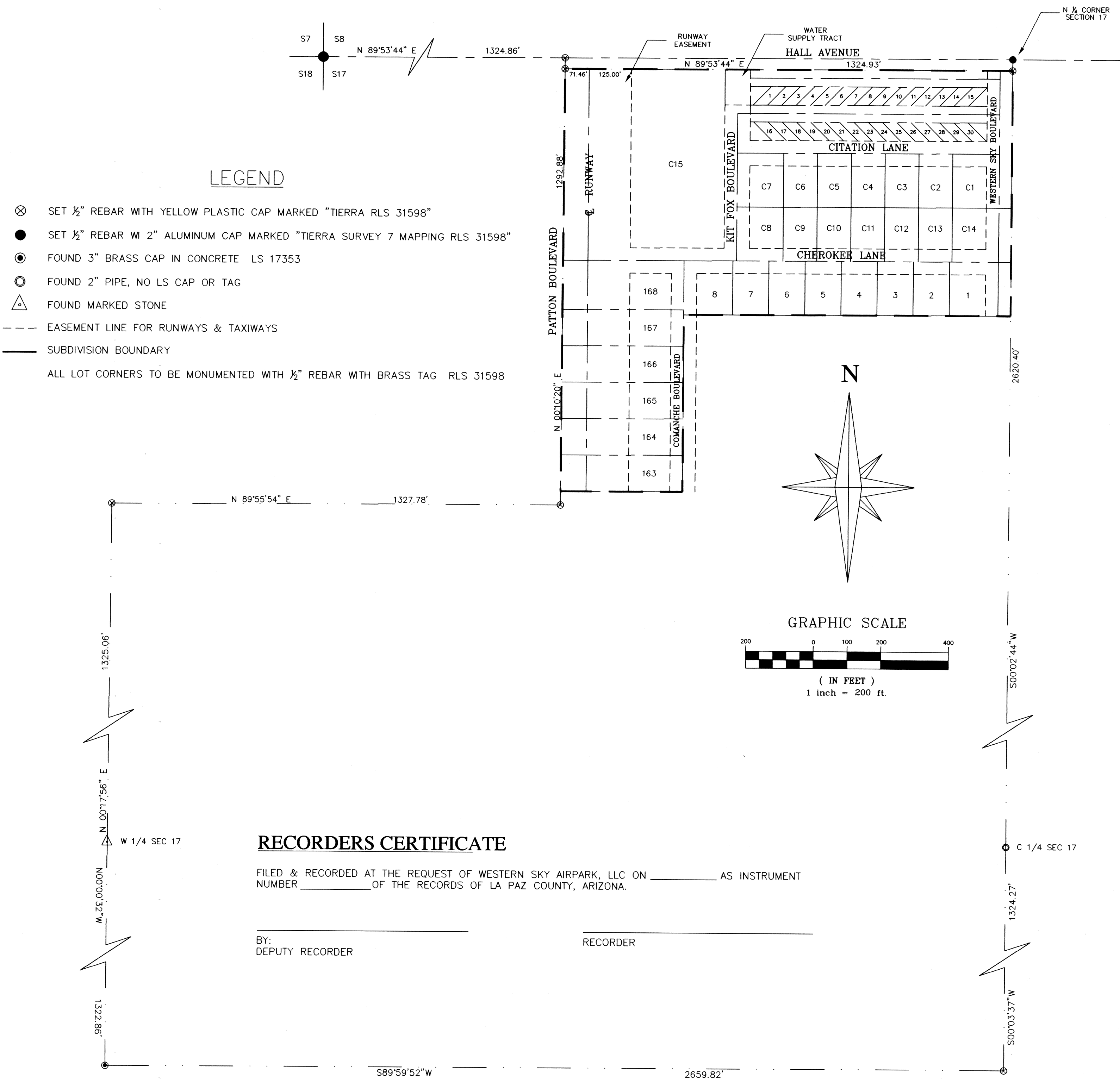
FOR: _____
SUBSCRIBED AND SWORN BEFORE ME THIS _____ DAY OF _____, 2002
MY COMMISSION EXPIRES _____, 2002.
NOTARY PUBLIC FOR THE STATE OF ARIZONA

COUNTY CERTIFICATE

KNOW ALL MEN BY THESE PRESENTS: _____ AND _____
THE CLERK OF THE BOARD OF SUPERVISORS AND THE CHAIRMAN OF THE BOARD OF SUPERVISORS RESPECTIVELY, OF LA PAZ COUNTY, HEREBY CERTIFY THAT SAID BOARD HAS APPROVED THIS PLAT ON THAT SAID BOARD OF SUPERVISORS ACCEPT ON BEHALF OF THE PUBLIC THE EASEMENTS AS SHOWN FOR THE PURPOSES INDICATED AND THAT ACCEPTABLE ASSURANCE FOR COMPLETION OF IMPROVEMENTS AS REQUIRED BY THE LA PAZ COUNTY SUBDIVISION ORDINANCE HAS BEEN PROVIDED.

CLERK OF THE BOARD OF SUPERVISORS

CHAIRMAN OF THE BOARD OF SUPERVISORS



- LEGEND**
- ⊗ SET 1/2" REBAR WITH YELLOW PLASTIC CAP MARKED "TIERRA RLS 31598"
 - SET 1/2" REBAR WITH 2" ALUMINUM CAP MARKED "TIERRA SURVEY 7 MAPPING RLS 31598"
 - FOUND 3" BRASS CAP IN CONCRETE LS 17353
 - FOUND 2" PIPE, NO LS CAP OR TAG
 - △ FOUND MARKED STONE
 - - - EASEMENT LINE FOR RUNWAYS & TAXIWAYS
 - SUBDIVISION BOUNDARY
 - ALL LOT CORNERS TO BE MONUMENTED WITH 1/2" REBAR WITH BRASS TAG RLS 31598

RECORDERS CERTIFICATE

FILED & RECORDED AT THE REQUEST OF WESTERN SKY AIRPARK, LLC ON _____ AS INSTRUMENT NUMBER _____ OF THE RECORDS OF LA PAZ COUNTY, ARIZONA.

By: _____
DEPUTY RECORDER

RECORDER

P.O. BOX 70
450 SOUTH BUCKEYE ROAD
SALOME, AZ 85348
(928) 859-3647
FAX (928) 859-3145

WESTERN SKY AIRPARK
THE HARCUIVAR COMPANY

REVISIONS	DATE

FINAL PLAT

SHEET
1 OF 2